ಕರ್ನಾಟಕ ಅರಣ್ಯ ಇಲಾಖೆ

ಉಪ ಅರಣ್ಯ ಸಂರಕ್ಷಣಾಧಿಕಾರಿಗಳ ಕಛೇರಿ, ಬೆಂಗಳೂರು ನಗರ ವಿಭಾಗ, ಅರಣ್ಯ ಭವನ ಸಂಕೀರ್ಣ,
18ನೇ ಅಡ್ಡರಸ್ತೆ, ಮಲ್ಲೇಶ್ವರಂ, ಬೆಂಗಳೂರು-560003. **E-mail: dcfurban82@yahoo.co.in**

ಸಂಖ್ಯೆ: ಎ9/ಮರ ಕತ್ತಾವಣೆ-**BMRCL**/ಸಿ.ಆರ್-154/2020-21 ದಿನಾಂಕ: **21.11.2020**

ಸಾರ್ವಜನಿಕ ಪ್ರಕಟಣೆ

ಈ ಮೂಲಕ ಬೆಂಗಳೂರು ಮಹಾನಗರ ಮತ್ತು ಸುತ್ತಮುತ್ತಲಿನ ಸಮಸ್ತ ನಾಗರಿಕರ ಗಮನಕ್ಕೆ ತರುವುದೇನೆಂದರೆ ಬೈಯ್ಯಪ್ಪನಹಳ್ಳಿ ಮೆಟ್ರೋ ಸ್ಟೇಷನ್‌ನಿಂದ ವೈಟ್ ಫೀಲ್ಡ್ ಮೆಟ್ರೋ ಸ್ಟೇಷನ್ ವರೆಗಿನ ಮಾರ್ಗದ ಮಧ್ಯೆ ಬರುವ ಬೆನ್ನಿಗಾನಹಳ್ಳಿ ಗ್ರಾಮದ ಸ.ನಂ.55 ಮತ್ತು 82 ರಲ್ಲಿ ಕೆರೆ ದಂಡೆಯ ಪಕ್ಕದಲ್ಲಿ ಬೆಂಗಳೂರು ಕಡೆಯಿಂದ ಹಳೆ ಮದ್ರಾಸ್ ರಸ್ತೆ ಹಾದುಹೋಗುವ ರಸ್ತೆಯಲ್ಲಿ ಬೆಂಗಳೂರು ಮೆಟ್ರೋ ರೈಲು ನಿಗಮ ನಿಯಮಿತ ಸಂಸ್ಥೆಯ ವತಿಯಿಂದ ನಡೆಯುತ್ತಿರುವ ಮೆಟ್ರೋ ಕಾಮಗಾರಿಗೆ ಅಡ್ಡಬರುತ್ತಿರುವ ಮರಗಳ ತೆರವಿಗಾಗಿ ಮನವಿ ಸಲ್ಲಿಸಿದ್ದು, ವಿವರಗಳು ಈ ಕೆಳಕಂಡಂತಿರುತ್ತವೆ.

ಯೋಜನೆಯ ಹೆಸರು	Construction of Metro Rail Structures, project for Road Diversion and Metro Viaduct from BP34 to 43 including Jyothipuram Station
ಏಜೆನ್ಸಿಯ ಹೆಸರು	Bangalore Metro Rail Corporation Limited
ಮರ ತೆರವುಗೊಳಿಸುವ ಉದ್ದೇಶ	ಮೆಟ್ರೋ ರೈಲು ಕಾಮಗಾರಿಗೆ ಅಡ್ಡಬರುತ್ತಿರುವುದರಿಂದ ಮತ್ತು ಸಂಚಾರ ದಟ್ಟಣೆಯನ್ನು ಕಡಿಮೆ ಮಾಡಲು.
ಯೋಜನೆಯು ಬರುತ್ತಿರುವ ಪ್ರದೇಶದ ಜಿ.ಪಿ.ಎಸ್. ರೀಡಿಂಗ್ಸ್	GPS details - Boundary, Total lenth of 355 mtrs

	Easting (m)	Northing (m)	Latitude	Longitude
1	789086	1438104	12° 59' 42.2808" N	77° 39' 53.658" E
2	789502	1438322	12° 59' 49.2288" N	77° 40' 7.529" E

ಯೋಜನಾ ಪ್ರದೇಶದಲ್ಲಿ ಪ್ರಸ್ತುತ ಇರುವ ಮರಗಳು	119 (Annex-I)	ಮರಗಳ ವಿವರ, ಜಾತಿ, ಮರಗಳಿರುವ ಜಾಗ, ನಕಾಶೆಗಳ ವಿವರಗಳನ್ನು ಬಿಬಿಎಂಪಿ ವೆಬ್ ಸೈಟ್‌ನಲ್ಲಿ ಮಾಹಿತಿಗಾಗಿ ಒದಗಿಸಲಾಗಿದೆ.
ಯೋಜನಾ ಪ್ರದೇಶಲ್ಲಿ ತೆರವುಗೊಳಿಸಬೇಕಾದ ಮರಗಳು	91 (Annex-II)	
ಆಕ್ಷೇಪಣೆಗಳನ್ನು ಸಲ್ಲಿಸುವ ವಿಧಾನ (ಸಾರ್ವಜನಿಕರು ನೇರವಾಗಿ/ ಇ-ಮೇಲ್/ಅಂಚೆ ಮುಖಾಂತರ ಈ ಕೆಳಸಹಿದಾರರ ಕಛೇರಿಗೆ ಸಲ್ಲಿಸಬಹುದು)	**Adress:** The Deputy Conservator of Forests, Bangalore Urban Division, Aranya Bhavan Annexe, 18th Cross, Malleshwaram, Bangalore-560003 **Email ID – dcfurban82@yahoo.co.in**	
ಆಕ್ಷೇಪಣೆಗಳನ್ನು ಸಲ್ಲಿಸಬೇಕಾದ ಅವಧಿ	ಈ ಪ್ರಕಟಣೆ ಹೊರಡಿಸಿದ ದಿನಾಂಕದಿಂದ 10 ದಿನಗಳೊಳಗಾಗಿ. **ಸೂಚನೆ: ಆಕ್ಷೇಪಣೆಗಳು ಪ್ರಸ್ತಾವಿತ ಯೋಜನೆಗೆ ಮಾತ್ರ ಸಂಬಂಧಿಸಿರಬೇಕು.**	

ಮೇಲ್ಕಂಡ ಪ್ರದೇಶದಲ್ಲಿನ ಮರಗಳನ್ನು ತೆರವುಗೊಳಿಸುವ ಸಂಬಂಧ ಸಾರ್ವಜನಿಕರ ಆಕ್ಷೇಪಣೆ/ಸಲಹೆಗಳಿದ್ದಲ್ಲಿ ಕರ್ನಾಟಕ ವೃಕ್ಷ ಸಂರಕ್ಷಣಾ ಕಾಯಿದೆ 1976 ಸೆಕ್ಷನ್8(3)(vii) ಪ್ರಕಾರ ಸಲಹೆ-ಸೂಚನೆಗಳನ್ನು ನೀಡಲು ಆಹ್ವಾನಿಸಲಾಗಿದೆ.

ಸಹಿ/-

ಉಪ ಅರಣ್ಯ ಸಂರಕ್ಷಣಾಧಿಕಾರಿ,
ಬೆಂಗಳೂರು ನಗರ ವಿಭಾಗ, ಬೆಂಗಳೂರು

ವಾಸಾಸಂಇ/ಉನಿನ/ಎಲ್‌ಸಿ/1783/2020-21

KARNATAKA FOREST DEPARTMENT

Office of the Deputy Conservator of Forests, Bangalore Urban Division, Aranya Bhavan Compus, 18th Cross, Malleshwaram, Bangalore-560003. **Email: dcfurban82@yahoo.co.in**

ಸಂಖ್ಯೆ: ಎ9/ಮರ ಕತ್ತಾವಣೆ-**BMRCL**/ಸಿ.ಆರ್-154/2020-21 ದಿನಾಂಕ: **21.11.2020**

PUBLIC NOTICE

This is to bring to your notice of all citizens of Bengaluru that Metro Rail Corporation Limited (BMRCL) had submitted the application to the undersigned for removal of trees in Benniganahalli lake bund area in Sy. No. 55 & 82 of Benniganahalli village, in the road going from Bengaluru to Old Madras road. Details as given below.

Name of the project	Construction of Metro Rail Structures, project for Road Diversion and Metro Viaduct from BP34 to 43 including Jyothipuram Station
Name of the Agency	Bangalore Metro Rail Corporation Limited
Purpose for removal of trees	Infringing construction activities of Metro Rail Project and Traffic movement.
Description of the area with clear demarcation of boundaries or with GPS readings	**GPS details** - Boundary, Total lenth of 355 mtrs

	Easting (m)	Northing (m)	Latitude	Longitude
1	789086	1438104	12° 59' 42.2808" N	77° 39' 53.658" E
2	789502	1438322	12° 59' 49.2288" N	77° 40' 7.529" E

Enumeration of trees. • Total no. of trees standing in the project area	119 (Annex-I)	Description of Trees, Species, location, Area Map etc are uploaded in the website of BBMP for information of all. (www.bbmp.gov.in)
• Total no. of trees proposed to be removed	91 (Annex-II)	
Mode of communication of comments (Public can send their comments either by E-mail/ Post / Hand	**Adress:** The Deputy Conservator of Forests, Bangalore Urban Division, Aranya Bhavan Annexe, 18th Cross, Malleshwaram, Bangalore-560003. **Email ID – dcfurban82@yahoo.co.in**	
Deadline for filing objections	Ten (10) days from the date of Publication of this notification ***Comments should be relevant and specific to the project**	

In this background suggestions and objections invited from all citizens in terms of section 8(3)(vii)of The Karnataka Preservation of Tree Act 1976.

Sd/-, Deputy Conservator of Forests
Bangalore Urban Division, Bangalore

DIPR/DDU/LC/1783/2020-21

ಬೆಂಗಳೂರು ಮೆಟ್ರೋ ರೈಲು ನಿಗಮ ನಿಯಮಿತ
(ಭಾರತ ಸರ್ಕಾರ ಮತ್ತು ಕರ್ನಾಟಕ ಸರ್ಕಾರಗಳ ಜಂಟಿ ಉದ್ಯಮ)
ಕೃಷ್ಣಾ ಪಲ್ಯ ರಸ್ತೆ, ಇಎಸ್‌ಐ ಲೋಕಲ್ ಕಚೇರಿ ಹತ್ತಿರ, ಹಳೆಯ ಎನ್‌ಜಿಇಎಫ್ ಫ್ಯಾಕ್ಟರಿ ಮುಖ್ಯ ರಸ್ತೆ, ಬೈಪನಹಳ್ಳಿ, ಬೆಂಗಳೂರು-38

Bangalore Metro Rail Corporation Ltd.
(A Joint Venture of Govt. of India & Govt. of Karnataka)
Krishnapalya Road, Near ESI Local Office, Old NGEF Factory Main Road, Baiyapanahali, Bangalore - 38

BMRCL/Dy.CE/R1A/Ph-II/TREES/2020/4370 **Date:** 21.11.2020

To ,
The Tree Officer(The Deputy Conservator of Forest),
Bangalore Urban Division,
Aranya Bhavan Annex,18 th Cross.
Malleshwaram,Bengaluru-560003.

Sub: Proposed Construction of elevated structures (viaduct & stations) including road widening an allied works of length 8.039 KM (Approx. from CH.18603.879m to 26643.032) from Baiyappanahalli station dead end to Visveshwaraya Ind. Area station dead end including 6 No.s of Elevated Metro Stations Viz, Jyothipura Station, K.R.Puram Station, Mahadevapura Station, Garudacharpalya Station, Doddenakundi Industrial Area Station, Visveshwaraya Industrial Area Station in the Extension on East side of E-W corridor of Bangalore Metro Rail Project Phase -2, R1a-:**"(91 Nos of Trees out of 119 Trees infringing metro alignment at Benaganahalli tank bund - Reg)."**

Ref 1 :- Our Letter: KARNATAKA PRESERVATION OF TREES RULES,1977/FORM I dated 19.11.2020

Sir,

Further to our earlier submitted application dated 19.11.2020 for clearing the infringing trees at Bennaganahalli lake bund, following additional details is being furnished as per High Court Order.

Metro work is undertaken from Baiyappanahalli to Whitefield for a length of 15.23 kms. Viaduct construction is completed between KR Puram and Whitefield station; Station construction work is under progress. At this stage it is not possible to change metro alignment infringing Bennaganahalli lake bund, due to existence of ORR flyover on one side and Bennaganahalli lake bund on other side. The only option is to occupy the Bennaganahalli lake bund for the construction of Metro work by clearing infringing 91 nos of Trees out of 119 trees.

A copy of Metro Alignment is attached herewith.

This is for your kind information and further necessary action.

(Col Atul Kulshrestha)
Engineer/R1A/BMRCL

CC: ED Civil-2 -for information please.

Phone: +91-(0)80-2296 9300 / 22969301, Fax : +91-(0)80-2296 9222, E-mail : bmrcl@dataone.in Web :www.bmrc.co.in
CIN No. : U16286KA1994GOI016286

FORM I KARNATAKA PRESERVATION OF TREES RULES, 1977

FORM NO.I

[See Rule 4(1)]

Form of Application

From,

Engineer (Reach R1A)
BMRCL Project Office
Krishnan Palya Road
Near ESI Local Office
Baiyapanhalli, Bangalore - 560038

Date: 19.11.2020

To,

The Tree Officer (The Deputy Conservator of Forest),
Banglore Urban Division,
Aranya Bhavan Annex, 18th Cross,
Malleshwaram, Bengaluru-560003

Sir,

BMRCL intend to clear the trees infringing the Metro construction works. The details of the infringing trees are enclosed for your further necessary action.

1.	Sy. No. and extent of the land from which the trees are to be felled.	Survey No.55 & 82
2.	Location of the Sy. No. with Sy. Sketch.	Benniganahalli Tank Bund
3.	Whether the boundary of Sy. No. is clear and demarcated property on the ground	Yes
4.	The number and kind of trees in tended to be felled with girth of each tree (detailed list to be attached) a. Total Number of Trees Standing in the Project Area b. Toatal number of Trees proposed to be removed	 119 (ANNEXURE – I) 91 (ANNEXURE – II)
5.	The purpose for which the trees are to be felled (specific mention to be made about the purpose)	Infringing the Metro Alignment from Baiyapanahalli to Whitefield
6.	Khata extract and Certificate from the Tahasildar regarding the tenure of the Land (Hiduvali, Darkhast, Inam, Lease, Coffee/ Cardamum, Malki, Bane and so on and whether the tree growth is redeemed or unredeemed) and the right over the	NA

FORM I **KARNATAKA PRESERVATION OF TREES RULES, 1977**

	Land and Tree growth.	
7.	Whether any tree proposed to be felled is reserved to Government, if so, details may be given.	NA
8.	Whether unconditional consent of the other owners having share in the right to land and the trees if any is obtained (proof thereof to be enclosed).	NA
9.	Whether the licensee or certificate in respect of the following is enclosed in case the purpose of felling is for; (i) Coffee cultivation – Certificate from Coffee Board. (ii) Rubber Cultivation – Certificate from Rubber Board. (iii) Cardamom Cultivation Certificate from Cardamom Board. (iv) For construction of building Certificate from Village Panchayat or Executive Officers of the Municipality as the case may be.	NA

I/We therefore, request you to accord permission for clearance of trees infringing the _____Metro_____ Construction works.

I/We am/are prepared of furnish other particulars if any require and demanded by the tree officer in this regard during the course of enquiry.

I/We agree to abide by the provision of the Karnataka Preservation of Trees Act, 1976 and the Karnataka Forest Act, 1963 and the rules made there under and such other conditions that may be imposed by the Tree officer.

I/We do hereby agree to indemnify Government of Karnataka against any loss or damage caused on account of permission accorded to me by the Tree Officer based on erroneous or wrong information furnished by me.

Yours faithfully,

Deputy Chief Engineer
Reach 1A, BMRCL

NUMBER OF TREES STANDING IN THE PROJECT AREA

SL. NO	Tree No.	Tree Name	Girth of tree @ 1.37m height (m)	Full Height of Tree by Visual Inspection (m)	Latitude	Longitude	Remarks
01	01	Akash mallige	1.25	7.50	12° 59' 42.4417" N	77° 39' 53.8933" E	
02	02	Akash mallige	0.85	7.60	12° 59' 42.4739" N	77° 39' 53.9269" E	
03	03	Neem Tree	0.82	1.50	12° 59' 42.6348" N	77° 39' 54.0944" E	
04	04 (A)	Peepal Tree	1.05	7.30	12° 59' 42.7327" N	77° 39' 54.0623" E	
	(B)		0.95	7.60			
	(C)		0.45	7.10			
	(D)		0.65	7.20			
	(E)		1.55	6.90			
	(F)		1.05	6.80			
05	05	Hole dasavala	0.49	2.50	12° 59' 42.8939" N	77° 39' 54.1967" E	
06	06	Banyan Tree	2.00	4.00	12° 59' 43.0541" N	77° 39' 54.4305" E	
07	07	Hole dasavala	0.52	3.10	12° 59' 43.6032" N	77° 39' 54.8012" E	
08	08	Hole dasavala	0.67	2.10	12° 59' 43.6343" N	77° 39' 54.9342" E	
09	09	Bagane tree	1.10	5.80	12° 59' 43.9880" N	77° 39' 55.3359" E	
10	10	Bagane tree	0.66	3.90	12° 59' 44.1790" N	77° 39' 55.7359" E	
11	11 (A)	Caesalpinia Pulcherrima	0.30	3.80	12° 59' 44.2440" N	77° 39' 55.7366" E	
	(B)		0.27	3.20			
12	12	Bagane tree	0.65	3.00	12° 59' 44.2433" N	77° 39' 55.8030" E	
13	13	Hole dasavala	0.82	4.60	12° 59' 44.8930" N	77° 39' 55.8762" E	
14	14	Jamun Tree(Nerale)	0.55	4.10	12° 59' 44.7606" N	77° 39' 56.1070" E	
15	15	Hole dasavala	0.95	6.10	12° 59' 44.9540" N	77° 39' 56.2749" E	
16	16	Tabebuia avellanedae	0.30	3.50	12° 59' 44.9848" N	77° 39' 56.4410" E	
17	17	Tabebuia avellanedae	0.36	3.50	12° 59' 44.8862" N	77° 39' 56.5394" E	
18	18	Kari jaali Tree	0.92	4.30	12° 59' 44.9177" N	77° 39' 56.6393" E	
19	19	Hole dasavala	0.69	5.00	12° 59' 45.0156" N	77° 39' 56.6072" E	
20	20	Spathodea Tree	1.80	6.00	12° 59' 44.6230" N	77° 39' 56.8351" E	
21	21	Rain Tree	0.48	7.30	12° 59' 44.6220" N	77° 39' 56.9346" E	
22	22	Akash mallige	0.36	4.60	12° 59' 44.7829" N	77° 39' 57.1021" E	
23	23	Akash mallige	1.15	7.10	12° 59' 44.7825" N	77° 39' 57.1353" E	
24	24	Rain Tree	1.60	7.30	12° 59' 45.3234" N	77° 39' 58.3018" E	
25	25	Akash mallige	0.75	6.90	12° 59' 45.2204" N	77° 39' 58.8314" E	
26	26	Akash mallige	0.68	6.40	12° 59' 45.1876" N	77° 39' 58.8642" E	
27	27	Jungle Wood Tree	0.55	6.50	12° 59' 45.1872" N	77° 39' 58.8973" E	
28	28	Akash mallige	0.57	6.20	12° 59' 45.2499" N	77° 39' 59.1302" E	
29	29 (A)	Peltoforum Pterocarpum Tree	0.70	7.10	12° 59' 45.2827" N	77° 39' 59.0974" E	
	(B)		0.65	6.90			
	(C)		0.45	6.80			
30	30	Subabul Tree	0.90	7.10	12° 59' 45.3139" N	77° 39' 59.2303" E	
31	31 (A)	Akash mallige	0.65	6.70	12° 59' 45.3461" N	77° 39' 59.2639" E	
	(B)		0.32	6.60			
32	32 (A)	Akash mallige	0.40	6.30	12° 59' 45.3454" N	77° 39' 59.3302" E	
	(B)		0.58	7.10			
33	33	Subabul Tree	0.92	6.20	12° 59' 45.3776" N	77° 39' 59.3637" E	
34	34	Akash mallige	0.38	4.30	12° 59' 45.3772" N	77° 39' 59.3968" E	
35	35	Subabul Tree	0.41	3.90	12° 59' 45.3772" N	77° 39' 59.3968" E	
36	36	Subabul Tree	0.82	4.90	12° 59' 45.5696" N	77° 39' 59.6642" E	
37	37	Rain Tree	1.40	5.70	12° 59' 45.6008" N	77° 39' 59.7972" E	
38	38	Subabul Tree	0.50	4.80	12° 59' 45.5672" N	77° 39' 59.8963" E	
39	39	Subabul Tree	0.55	3.90	12° 59' 45.6953" N	77° 40' 0.0967" E	
40	40 (A)	Banyan Tree	0.55	4.10	12° 59' 45.6946" N	77° 40' 0.1630" E	
	(B)		0.72	3.90			
41	41	Subabul Tree	0.60	6.90	12° 59' 45.7572" N	77° 40' 0.3958" E	
42	42 (A)	Subabul Tree	0.90	6.80	12° 59' 45.9791" N	77° 40' 0.9620" E	
	(B)		0.60	5.20			
	(C)		0.55	3.00			
	(D)		0.60	3.00			
43	43	Subabul Tree	0.38	4.80	12° 59' 46.1068" N	77° 40' 1.1955" E	
44	44 (A)	Akash mallige	0.60	3.20	12° 59' 48.4928" N	77° 40' 6.3615" E	
	(B)		0.22	2.40			
45	45 (A)	Hole dasavala	0.30	2.80	12° 59' 48.9094" N	77° 40' 6.9630" E	
	(B)		0.35	2.70			
46	46	Dalichandra	0.68	5.20	12° 59' 48.7054" N	77° 40' 7.8231" E	
47	47	honge	0.69	3.50	12° 59' 48.7380" N	77° 40' 7.8234" E	
48	48	Avalanda	0.66	5.90	12° 59' 49.0333" N	77° 40' 7.5613" E	
49	49	Hole dasavala	0.50	5.30	12° 59' 49.1644" N	77° 40' 7.4632" E	
50	50 (A)	Bili Kanagalu	0.34	1	12° 59' 44.9492" N	77° 39' 56.7391" E	
	(B)		0.25	1			
51	51	Tabebuia avellanedae	0.36	2.50	12° 59' 45.0471" N	77° 39' 56.7070" E	
52	52	Bougainvillea Tree	0.46	2.50	12° 59' 45.0461" N	77° 39' 56.8065" E	
53	53	Bili Kanagalu	0.38	1.5	12° 59' 45.0129" N	77° 39' 56.8724" E	
54	54	Akash mallige	0.25	3.00	12° 59' 44.9475" N	77° 39' 56.9049" E	
55	55	Subabulla	0.71	4.00	12° 59' 45.5056" N	77° 39' 59.5640" E	
56	56	Subabulla	0.53	4.00	12° 59' 45.6014" N	77° 39' 59.7309" E	
57	57	Subabulla	0.60	4.00	12° 59' 45.6011" N	77° 39' 59.7640" E	
58	58	Akash mallige	0.22	2.5	12° 59' 44.8174" N	77° 39' 56.9035" E	
59	59 (A)	Kari jaali Tree	0.25	2.00	12° 59' 48.8738" N	77° 40' 7.2611" E	
	(B)		0.20	2.00			
60	60 (A)	Kari jaali Tree	0.24	2.00	12° 59' 48.8396" N	77° 40' 7.4265" E	
	(B)		0.22	2.00			
61	61	Rose Wood Tree	0.70	8.00	12° 59' 46.6257" N	77° 40' 1.3337" E	
62	62	Rose Wood Tree	0.74	7.00	12° 59' 46.6568" N	77° 40' 1.4667" E	

NUMBER OF TREES STANDING IN THE PROJECT AREA

SL. NO	Tree No.	Tree Name	Girth of tree @ 1.37m height (m)	Full Height of Tree by Visual Inspection (m)	Latitude	Longitude	Remarks
63	63	Rose Wood Tree	0.90	10.00	12° 59' 46.7205" N	77° 40' 1.6001" E	
64	64	Rose Wood Tree	0.50	4.00	12° 59' 46.8787" N	77° 40' 2.0329" E	
65	65	Rose Wood Tree	0.75	8.00	12° 59' 46.9098" N	77° 40' 2.1659" E	
66	66	Rose Wood Tree	0.85	8.00	12° 59' 46.9732" N	77° 40' 2.3324" E	
67	67	Rose Wood Tree	0.70	8.00	12° 59' 47.0043" N	77° 40' 2.4654" E	
68	68	Rose Wood Tree	0.75	8.00	12° 59' 47.0677" N	77° 40' 2.6319" E	
69	69	Rose Wood Tree	0.70	8.00	12° 59' 47.1313" N	77° 40' 2.7652" E	
70	70	Rose Wood Tree	1.10	8.00	12° 59' 47.1625" N	77° 40' 2.8982" E	
71	71	Rose Wood Tree	0.65	11.00	12° 59' 47.2255" N	77° 40' 3.0979" E	
72	72	Rose Wood Tree	0.80	7.00	12° 59' 47.2570" N	77° 40' 3.1977" E	
73	73	Rose Wood Tree	0.78	7.00	12° 59' 47.3843" N	77° 40' 3.4644" E	
74	74	Rose Wood Tree	0.69	8.00	12° 59' 47.4788" N	77° 40' 3.7639" E	
75	75	Rose Wood Tree	0.70	7.00	12° 59' 47.5421" N	77° 40' 3.9304" E	
76	76	Rose Wood Tree	0.58	7.00	12° 59' 47.5733" N	77° 40' 4.0634" E	
77	77	Rose Wood Tree	0.60	6.00	12° 59' 47.6366" N	77° 40' 4.2299" E	
78	78	Rose Wood Tree	0.57	4.00	12° 59' 47.6674" N	77° 40' 4.3960" E	
79	79	Rose Wood Tree	0.47	3.00	12° 59' 47.7636" N	77° 40' 4.5297" E	
80	80	Rose Wood Tree	0.70	7.00	12° 59' 47.8906" N	77° 40' 4.8295" E	
81	81	Rose Wood Tree	0.57	4.00	12° 59' 47.8900" N	77° 40' 4.8959" E	
82	82	Rose Wood Tree	0.40	3.50	12° 59' 47.9218" N	77° 40' 4.9625" E	
83	83	Rose Wood Tree	0.58	6.00	12° 59' 48.0163" N	77° 40' 5.2620" E	
84	84	Rose Wood Tree	0.59	6.00	12° 59' 48.0800" N	77° 40' 5.3954" E	
85	85	Rose Wood Tree	0.75	8.00	12° 59' 48.1436" N	77° 40' 5.5287" E	
86	86	Rose Wood Tree	0.64	8.00	12° 59' 48.1748" N	77° 40' 5.6617" E	
87	87	Rose Wood Tree	0.44	4.00	12° 59' 48.2385" N	77° 40' 5.7950" E	
88	88	Rose Wood Tree	0.47	4.00	12° 59' 48.3021" N	77° 40' 5.9284" E	
89	89 (A)	Rose Wood Tree	0.53	6.00	12° 59' 48.3655" N	77° 40' 6.0949" E	
	(B)	Rose Wood Tree	0.63	6.00			
90	90	Rose Wood Tree	0.65	9.00	12° 59' 48.4291" N	77° 40' 6.2282" E	
91	91	Rose Wood Tree	0.77	8.00	12° 59' 48.5565" N	77° 40' 6.4949" E	
92	R1	Hole dasavala	0.67	4.00	12° 59' 44.8951" N	77° 39' 55.6773" E	To be Retained
93	R2	Rose wood	0.9	5.60	12° 59' 45.0943" N	77° 39' 55.2814" E	To be Retained
94	R3	Rose wood	0.88	7.50	12° 59' 45.0922" N	77° 39' 55.4804" E	To be Retained
95	R4	Rose wood	0.83	8.60	12° 59' 45.0902" N	77° 39' 55.6793" E	To be Retained
96	R5	Rose wood	0.69	6.00	12° 59' 45.0885" N	77° 39' 55.8451" E	To be Retained
97	R6	Rose wood	0.72	5.00	12° 59' 45.1190" N	77° 39' 56.0445" E	To be Retained
98	R7	Rose wood	0.67	4.50	12° 59' 45.1172" N	77° 39' 56.2103" E	To be Retained
99	R8	Rose wood	0.6	7.00	12° 59' 45.2422" N	77° 39' 56.7091" E	To be Retained
100	R9	Rose wood	0.84	8.00	12° 59' 45.3052" N	77° 39' 56.9087" E	To be Retained
101	R10	Rose wood	1.04	9.00	12° 59' 45.3997" N	77° 39' 57.2082" E	To be Retained
102	R11	Rose wood	0.67	8.00	12° 59' 45.5264" N	77° 39' 57.5412" E	To be Retained
103	R12	Rose wood	0.8	7.50	12° 59' 45.5575" N	77° 39' 57.6742" E	To be Retained
104	R13	Rose wood	0.76	6.50	12° 59' 45.6209" N	77° 39' 57.8407" E	To be Retained
105	R14	Rose wood	0.63	5.50	12° 59' 45.7773" N	77° 39' 58.4393" E	To be Retained
106	R15	Rose wood	0.77	5.00	12° 59' 45.9036" N	77° 39' 58.8055" E	To be Retained
107	R16	Spathodia	1.45	10.00	12° 59' 45.9348" N	77° 39' 58.9385" E	To be Retained
108	R17	Rose wood	0.6	6.50	12° 59' 45.9981" N	77° 39' 59.1050" E	To be Retained
109	R18	Rose wood	0.61	5.00	12° 59' 46.1549" N	77° 39' 59.6705" E	To be Retained
110	R19	Rose wood	0.71	5.50	12° 59' 46.1543" N	77° 39' 59.7368" E	To be Retained
111	R20	Rose wood	0.61	5.00	12° 59' 46.1858" N	77° 39' 59.8366" E	To be Retained
112	R21	Rose wood	0.68	6.00	12° 59' 46.2491" N	77° 40' 0.0031" E	To be Retained
113	R22	Rose wood	0.67	8.00	12° 59' 46.2796" N	77° 40' 0.2024" E	To be Retained
114	R23	Rose wood	0.77	7.00	12° 59' 46.3104" N	77° 40' 0.3686" E	To be Retained
115	R24	Rose wood	0.62	9.00	12° 59' 46.3741" N	77° 40' 0.5019" E	To be Retained
116	R25	Rose wood	0.36	6.00	12° 59' 46.4370" N	77° 40' 0.7016" E	To be Retained
117	R26	Rose wood	0.88	6.50	12° 59' 46.4679" N	77° 40' 0.8677" E	To be Retained
118	R27	Rose wood	0.88	7.00	12° 59' 46.5312" N	77° 40' 1.0342" E	To be Retained
119	R28	Rose wood	0.78	5.50	12° 59' 46.5623" N	77° 40' 1.1672" E	To be Retained
Total 119 Trees							

Total number of trees standing in the Project Area = 119 Trees

NUMBER OF TREES PROPOSED FOR REMOVAL

SL. NO	Tree No.	Tree Name	Girth of tree @ 1.37m height (m)	Full Height of Tree by Visual Inspection (m)	Latitude	Longitude	Remarks
01	01	Akash mallige	1.25	7.50	12° 59' 42.4417" N	77° 39' 53.8933" E	
02	02	Akash mallige	0.85	7.60	12° 59' 42.4739" N	77° 39' 53.9269" E	
03	03	Neem Tree	0.82	1.50	12° 59' 42.6348" N	77° 39' 54.0944" E	
04	04 (A)	Peepal Tree	1.05	7.30	12° 59' 42.7327" N	77° 39' 54.0623" E	
	(B)		0.95	7.60			
	(C)		0.45	7.10			
	(D)		0.65	7.20			
	(E)		1.55	6.90			
	(F)		1.05	6.80			
05	05	Hole dasavala	0.49	2.50	12° 59' 42.8939" N	77° 39' 54.1967" E	
06	06	Banyan Tree	2.00	4.00	12° 59' 43.0541" N	77° 39' 54.4305" E	
07	07	Hole dasavala	0.52	3.10	12° 59' 43.6032" N	77° 39' 54.8012" E	
08	08	Hole dasavala	0.67	2.10	12° 59' 43.6343" N	77° 39' 54.9342" E	
09	09	Bagane tree	1.10	5.80	12° 59' 43.9880" N	77° 39' 55.3359" E	
10	10	Bagane tree	0.66	3.90	12° 59' 44.1790" N	77° 39' 55.7359" E	
11	11 (A)	Caesalpinia Pulcherrima	0.30	3.80	12° 59' 44.2440" N	77° 39' 55.7366" E	
	(B)		0.27	3.20			
12	12	Bagane tree	0.65	3.00	12° 59' 44.2433" N	77° 39' 55.8030" E	
13	13	Hole dasavala	0.82	4.60	12° 59' 44.8930" N	77° 39' 55.8762" E	
14	14	Jamun Tree(Nerale)	0.55	4.10	12° 59' 44.7606" N	77° 39' 56.1070" E	
15	15	Hole dasavala	0.95	6.10	12° 59' 44.9540" N	77° 39' 56.2749" E	
16	16	Tabebuia avellanedae	0.30	3.50	12° 59' 44.9848" N	77° 39' 56.4410" E	
17	17	Tabebuia avellanedae	0.36	3.50	12° 59' 44.8862" N	77° 39' 56.5394" E	
18	18	Kari jaali Tree	0.92	4.30	12° 59' 44.9177" N	77° 39' 56.6393" E	
19	19	Hole dasavala	0.69	5.00	12° 59' 45.0156" N	77° 39' 56.6072" E	
20	20	Spathodea Tree	1.80	6.00	12° 59' 44.6230" N	77° 39' 56.8351" E	
21	21	Rain Tree	0.48	7.30	12° 59' 44.6220" N	77° 39' 56.9346" E	
22	22	Akash mallige	0.36	4.60	12° 59' 44.7829" N	77° 39' 57.1021" E	
23	23	Akash mallige	1.15	7.10	12° 59' 44.7825" N	77° 39' 57.1353" E	
24	24	Rain Tree	1.60	7.30	12° 59' 45.3234" N	77° 39' 58.3018" E	
25	25	Akash mallige	0.75	6.90	12° 59' 45.2204" N	77° 39' 58.8314" E	
26	26	Akash mallige	0.68	6.40	12° 59' 45.1876" N	77° 39' 58.8642" E	
27	27	Jungle Wood Tree	0.55	6.50	12° 59' 45.1872" N	77° 39' 58.8973" E	
28	28	Akash mallige	0.57	6.20	12° 59' 45.2499" N	77° 39' 59.1302" E	
29	29 (A)	Peltoforum Pterocarpum Tree	0.70	7.10	12° 59' 45.2827" N	77° 39' 59.0974" E	
	(B)		0.65	6.90			
	(C)		0.45	6.80			
30	30	Subabul Tree	0.90	7.10	12° 59' 45.3139" N	77° 39' 59.2303" E	
31	31 (A)	Akash mallige	0.65	6.70	12° 59' 45.3461" N	77° 39' 59.2639" E	
	(B)		0.32	6.60			
32	32 (A)	Akash mallige	0.40	6.30	12° 59' 45.3454" N	77° 39' 59.3302" E	
	(B)		0.58	7.10			
33	33	Subabul Tree	0.92	6.20	12° 59' 45.3776" N	77° 39' 59.3637" E	
34	34	Akash mallige	0.38	4.30	12° 59' 45.3772" N	77° 39' 59.3968" E	
35	35	Subabul Tree	0.41	3.90	12° 59' 45.3772" N	77° 39' 59.3968" E	
36	36	Subabul Tree	0.82	4.90	12° 59' 45.5696" N	77° 39' 59.6642" E	
37	37	Rain Tree	1.40	5.70	12° 59' 45.6008" N	77° 39' 59.7972" E	
38	38	Subabul Tree	0.50	4.80	12° 59' 45.5672" N	77° 39' 59.8963" E	
39	39	Subabul Tree	0.55	3.90	12° 59' 45.6953" N	77° 40' 0.0967" E	
40	40 (A)	Banyan Tree	0.55	4.10	12° 59' 45.6946" N	77° 40' 0.1630" E	
	(B)		0.72	3.90			
41	41	Subabul Tree	0.60	6.90	12° 59' 45.7572" N	77° 40' 0.3958" E	
42	42 (A)	Subabul Tree	0.90	6.80	12° 59' 45.9791" N	77° 40' 0.9620" E	
	(B)		0.60	5.20			
	(C)		0.55	3.00			
	(D)		0.60	3.00			
43	43	Subabul Tree	0.38	4.80	12° 59' 46.1068" N	77° 40' 1.1955" E	
44	44 (A)	Akash mallige	0.60	3.20	12° 59' 48.4928" N	77° 40' 6.3615" E	
	(B)		0.22	2.40			
45	45 (A)	Hole dasavala	0.30	2.80	12° 59' 48.9094" N	77° 40' 6.9630" E	
	(B)		0.35	2.70			
46	46	Dalichandra	0.68	5.20	12° 59' 48.7054" N	77° 40' 7.8231" E	
47	47	honge	0.69	3.50	12° 59' 48.7380" N	77° 40' 7.8234" E	
48	48	Avalanda	0.66	5.90	12° 59' 49.0333" N	77° 40' 7.5613" E	
49	49	Hole dasavala	0.50	5.30	12° 59' 49.1644" N	77° 40' 7.4632" E	
50	50 (A)	Bili Kanagalu	0.34	1	12° 59' 44.9492" N	77° 39' 56.7391" E	
	(B)		0.25	1			
51	51	Tabebuia avellanedae	0.36	2.50	12° 59' 45.0471" N	77° 39' 56.7070" E	
52	52	Bougainvillea Tree	0.46	2.50	12° 59' 45.0461" N	77° 39' 56.8065" E	
53	53	Bili Kanagalu	0.38	1.5	12° 59' 45.0129" N	77° 39' 56.8724" E	
54	54	Akash mallige	0.25	3.00	12° 59' 44.9475" N	77° 39' 56.9049" E	
55	55	Subabulla	0.71	4.00	12° 59' 45.5056" N	77° 39' 59.5640" E	
56	56	Subabulla	0.53	4.00	12° 59' 45.6014" N	77° 39' 59.7309" E	
57	57	Subabulla	0.60	4.00	12° 59' 45.6011" N	77° 39' 59.7640" E	
58	58	Akash mallige	0.22	2.5	12° 59' 44.8174" N	77° 39' 56.9035" E	
59	59 (A)	Kari jaali Tree	0.25	2.00	12° 59' 48.8738" N	77° 40' 7.2611" E	
	(B)		0.20	2.00			
60	60 (A)	Kari jaali Tree	0.24	2.00	12° 59' 48.8396" N	77° 40' 7.4265" E	
	(B)		0.22	2.00			
61	61	Rose Wood Tree	0.70	8.00	12° 59' 46.6257" N	77° 40' 1.3337" E	
62	62	Rose Wood Tree	0.74	7.00	12° 59' 46.6568" N	77° 40' 1.4667" E	
63	63	Rose Wood Tree	0.90	10.00	12° 59' 46.7205" N	77° 40' 1.6001" E	
64	64	Rose Wood Tree	0.50	4.00	12° 59' 46.8787" N	77° 40' 2.0329" E	
65	65	Rose Wood Tree	0.75	8.00	12° 59' 46.9098" N	77° 40' 2.1659" E	
66	66	Rose Wood Tree	0.85	8.00	12° 59' 46.9732" N	77° 40' 2.3324" E	
67	67	Rose Wood Tree	0.70	8.00	12° 59' 47.0043" N	77° 40' 2.4654" E	
68	68	Rose Wood Tree	0.75	8.00	12° 59' 47.0677" N	77° 40' 2.6319" E	
69	69	Rose Wood Tree	0.70	8.00	12° 59' 47.1313" N	77° 40' 2.7652" E	
70	70	Rose Wood Tree	1.10	8.00	12° 59' 47.1625" N	77° 40' 2.8982" E	
71	71	Rose Wood Tree	0.65	11.00	12° 59' 47.2255" N	77° 40' 3.0979" E	
72	72	Rose Wood Tree	0.80	7.00	12° 59' 47.2570" N	77° 40' 3.1977" E	
73	73	Rose Wood Tree	0.78	7.00	12° 59' 47.3843" N	77° 40' 3.4644" E	
74	74	Rose Wood Tree	0.69	8.00	12° 59' 47.4788" N	77° 40' 3.7639" E	
75	75	Rose Wood Tree	0.70	7.00	12° 59' 47.5421" N	77° 40' 3.9304" E	
76	76	Rose Wood Tree	0.58	7.00	12° 59' 47.5733" N	77° 40' 4.0634" E	
77	77	Rose Wood Tree	0.60	6.00	12° 59' 47.6366" N	77° 40' 4.2299" E	
78	78	Rose Wood Tree	0.57	4.00	12° 59' 47.6674" N	77° 40' 4.3960" E	

NUMBER OF TREES PROPOSED FOR REMOVAL

SL. NO	Tree No.	Tree Name	Girth of tree @ 1.37m height (m)	Full Height of Tree by Visual Inspection (m)	Latitude	Longitude	Remarks
79	79	Rose Wood Tree	0.47	3.00	12° 59' 47.7636" N	77° 40' 4.5297" E	
80	80	Rose Wood Tree	0.70	7.00	12° 59' 47.8906" N	77° 40' 4.8295" E	
81	81	Rose Wood Tree	0.57	4.00	12° 59' 47.8900" N	77° 40' 4.8959" E	
82	82	Rose Wood Tree	0.40	3.50	12° 59' 47.9218" N	77° 40' 4.9625" E	
83	83	Rose Wood Tree	0.58	6.00	12° 59' 48.0163" N	77° 40' 5.2620" E	
84	84	Rose Wood Tree	0.59	6.00	12° 59' 48.0800" N	77° 40' 5.3954" E	
85	85	Rose Wood Tree	0.75	8.00	12° 59' 48.1436" N	77° 40' 5.5287" E	
86	86	Rose Wood Tree	0.64	8.00	12° 59' 48.1748" N	77° 40' 5.6617" E	
87	87	Rose Wood Tree	0.44	4.00	12° 59' 48.2385" N	77° 40' 5.7950" E	
88	88	Rose Wood Tree	0.47	4.00	12° 59' 48.3021" N	77° 40' 5.9284" E	
89	89 (A)	Rose Wood Tree	0.53	6.00	12° 59' 48.3655" N	77° 40' 6.0949" E	
	(B)	Rose Wood Tree	0.63	6.00			
90	90	Rose Wood Tree	0.65	9.00	12° 59' 48.4291" N	77° 40' 6.2282" E	
91	91	Rose Wood Tree	0.77	8.00	12° 59' 48.5565" N	77° 40' 6.4949" E	
Total 91 Trees							

ANNEXURE - III

Boundary Area Co ordinates			
Sl. No	Latitude	Longitude	Remarks
1	12° 59' 42.2815" N	77° 39' 53.6595" E	Area Starting
2	12° 59' 45.1932" N	77° 39' 55.1498" E	
3	12° 59' 45.8129" N	77° 39' 58.1412" E	
4	12° 59' 48.6537" N	77° 40' 6.5291" E	
5	12° 59' 49.2288" N	77° 40' 7.5302" E	Area Ending
6	12° 59' 48.7044" N	77° 40' 7.9225" E	
7	12° 59' 44.2338" N	77° 39' 56.7315" E	

ANNEXURE - IV

ALIGNMENT AND PROPOSED BOUNDARY AREA OF TREES REMOVAL

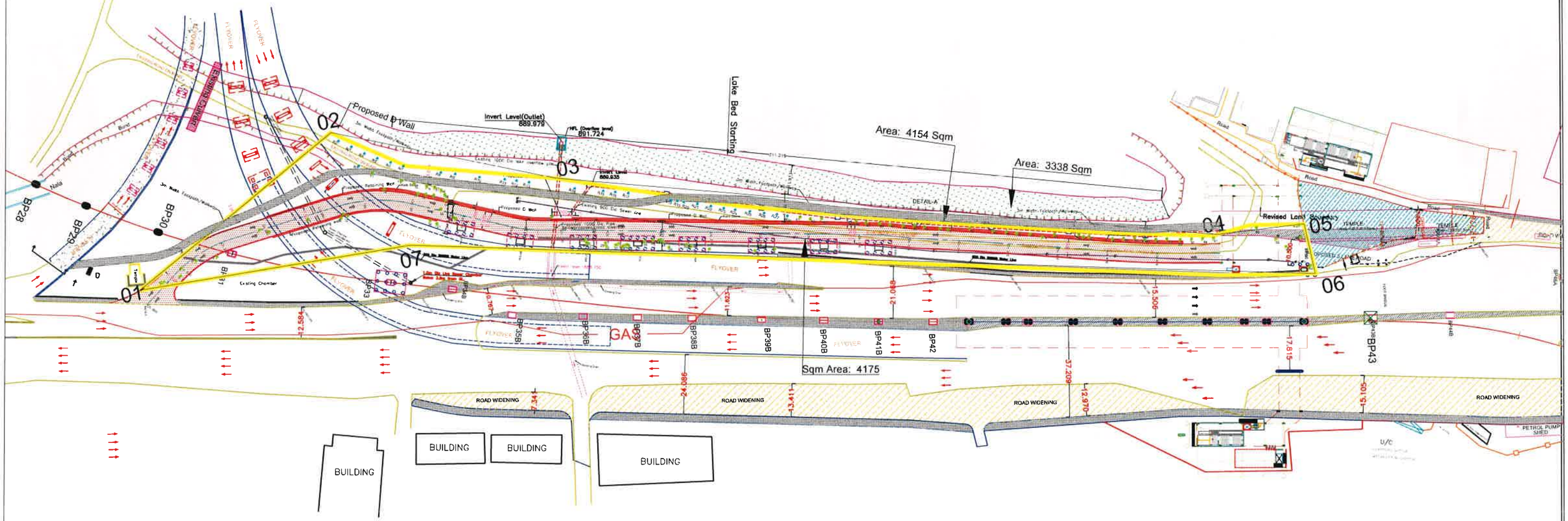

ANNEXURE - III

Boundary Area Co ordinates					
Sl. No	Easting (m)	Northing (m)	Latitude	Longitude	Remarks
1	789086	1438104	12° 59' 42.2815" N	77° 39' 53.6595" E	Area Starting
2	789130	1438194	12° 59' 45.1932" N	77° 39' 55.1498" E	
3	789220	1438214	12° 59' 45.8129" N	77° 39' 58.1412" E	
4	789472	1438304	12° 59' 48.6537" N	77° 40' 6.5291" E	
5	789502	1438322	12° 59' 49.2288" N	77° 40' 7.5302" E	Area Ending
6	789514	1438306	12° 59' 48.7044" N	77° 40' 7.9225" E	
7	789178	1438165	12° 59' 44.2338" N	77° 39' 56.7315" E	

LEGEND:-

RETAINED TREE

REMOVAL TREE

Boundary Area

BANGALORE METRO RAIL CORPORATION LTD.

SECTION: R1 Extn:
(BAIYAPPANAHALLI TO WHITEFIELD)
LAND PLANS.

PREPARED BY : BMRCL	VERIFIED BY: BMRCL	APPROVED BY :BMRCL

DRG. No. BMRCL / PH-II / R-1 Extn / Tree

SHEET No. 1/1

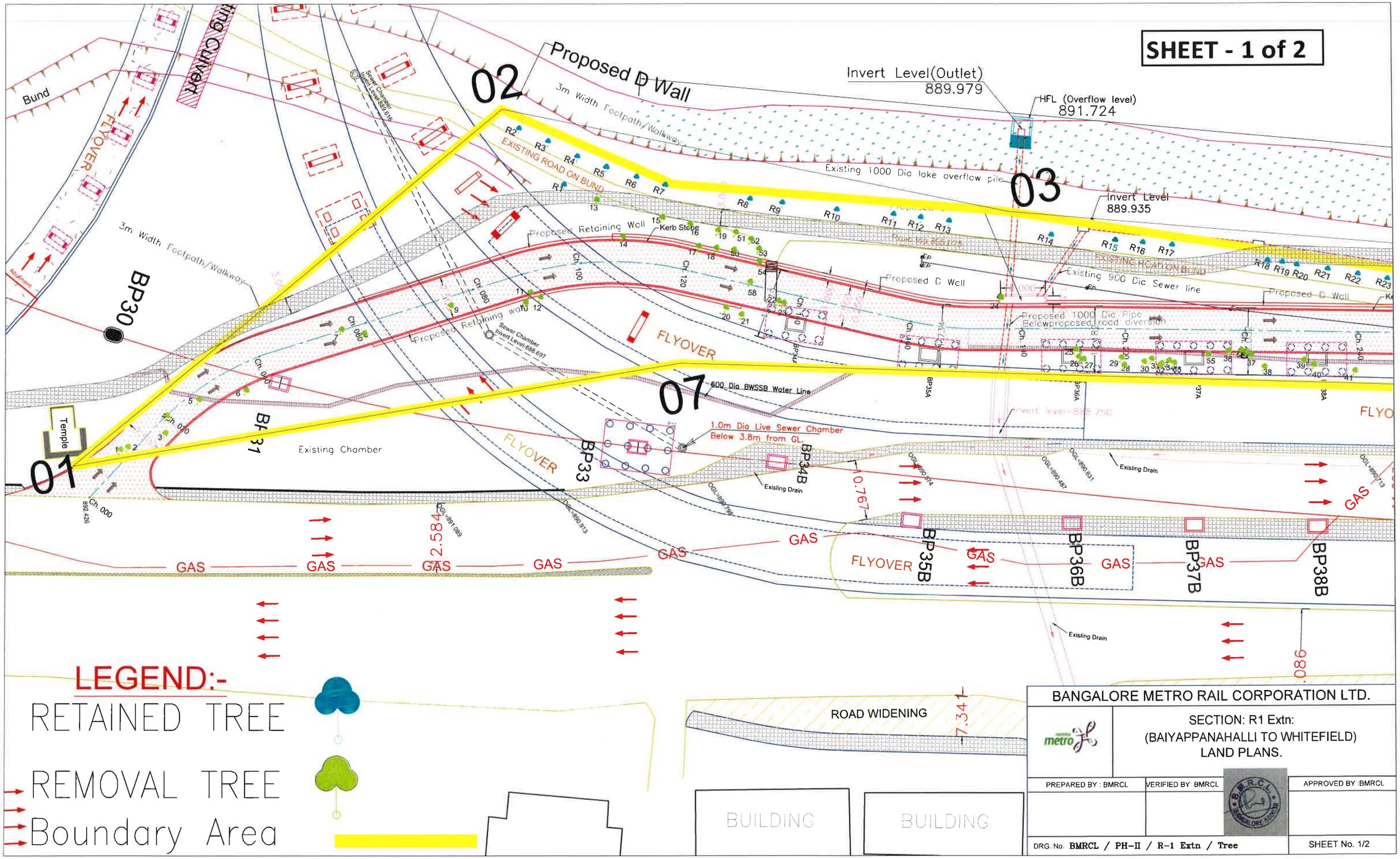

BANGALORE METRO RAIL CORPORATION LTD.		
	SECTION: R1 Extn: (BAIYAPPANAHALLI TO WHITEFIELD) LAND PLANS.	
PREPARED BY : BMRCL	VERIFIED BY: BMRCL	APPROVED BY :BMRCL
DRG. No. BMRCL / PH-II / R-1 Extn / Tree		SHEET No. 1/2

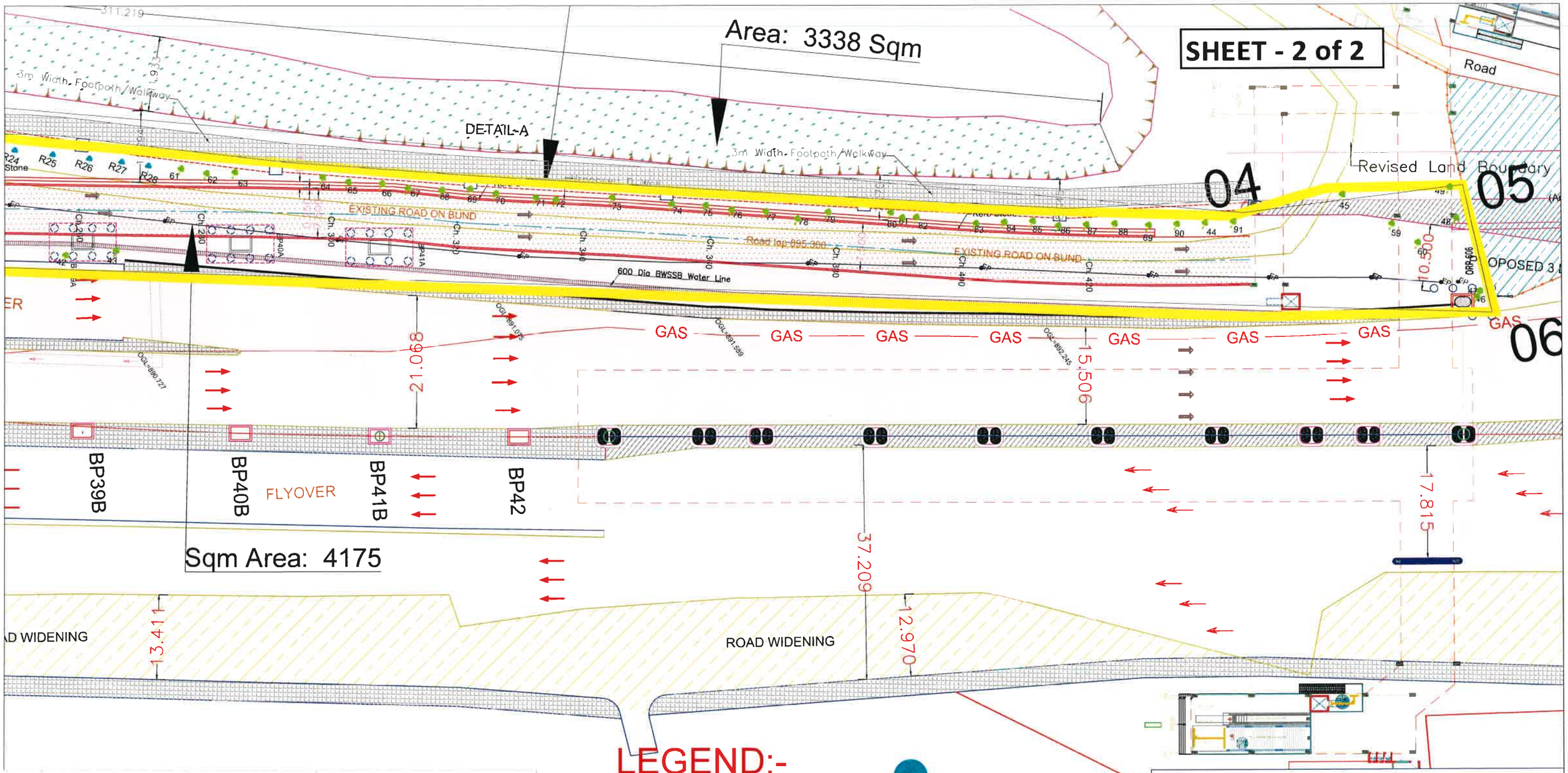

ANNEXURE - III

Boundary Area Co ordinates

Sl. No	Easting (m)	Northing (m)	Latitude	Longitude	Remarks
1	789086	1438104	12° 59' 42.2815" N	77° 39' 53.6595" E	Area Starting
2	789130	1438194	12° 59' 45.1932" N	77° 39' 55.1498" E	
3	789220	1438214	12° 59' 45.8129" N	77° 39' 58.1412" E	
4	789472	1438304	12° 59' 48.6537" N	77° 40' 6.5291" E	
5	789502	1438322	12° 59' 49.2288" N	77° 40' 7.5302" E	Area Ending
6	789514	1438306	12° 59' 48.7044" N	77° 40' 7.9225" E	
7	789178	1438165	12° 59' 44.2338" N	77° 39' 56.7315" E	

LEGEND:-

RETAINED TREE

REMOVAL TREE

Boundary Area

BANGALORE METRO RAIL CORPORATION LTD.

SECTION: R1 Extn:
(BAIYAPPANAHALLI TO WHITEFIELD)
LAND PLANS.

PREPARED BY : BMRCL	VERIFIED BY: BMRCL	APPROVED BY :BMRCL

DRG. No. BMRCL / PH-II / R-1 Extn / Tree

SHEET No. 2/2

ANNEXURE - V

Maramman Temple
Ganesha Temple
Benniganahalli Lake
Benniganahalli Lake Garden
Sri Chowdeswari Temple benganahalli